

1st LIESMARS INTERNATIONAL GRADUATE WORKSHOP ON GEOINFORMATICS

2017.11.25-2017.11.27
Hubei-Wuhan

LIESMARS

INNOGST

- ◆ **Date** **2017-11-25**
- ◆ **Location** **LIESMARS**
- ◆ **Schedule** **Registration**

Registration for the 1st LIESMARS International Graduate Workshop on GeoInformatics began on Saturday afternoon at LIESMARS! Registration were successful and all participants ,teachers and students carried out smoothly.

The registration work in the afternoon contained registration and signature, offering participants material bags, campus network WiFi account password , campus cardfor meal ,and gathering the participants' slides for the forum.



Mrs. Guan Lin arranged detailed works for staffs and volunteers in meeting



Staffs and volunteers discussed the agenda and details works



The staffs answered the questions to the participants & Foreign participants



The staffs took photos

- ◆ **Date** 2017-11-26
- ◆ **Location** Library of Information Department & LIESMARS
- ◆ **Schedule** Opening Ceremony, Ice Breaking and Workshops

Opening Ceremony

Introduction of our distinguished participants and organizing committee



Welcome Address

- ❁ Prof. Ruizhi Chen, Director of LIESMARS



Welcome Remarks

❁ Biwu Chen, a Representative of LIESMARS Students



Keynote Session

❁ Speaker: Li Deren

📄 Subject of the presentation:

Brain Cognition and Spatial Cognition: On Integration of Big Spatial Data and Artificial Intelligence



❁ Speaker: John Trinder

📄 Subject of the presentation:

Assessing Environmental Issues by Remote Sensing - Sustainable Development Goals(SDG) and Urban Sustainability Indicators(SI)



Participants are focusing on the reports

Ice Breaking

The participants were divided into 10 groups and played games. They became familiar with each other as soon as possible.



Group Photo

Workshops

The forum set up 4 workshops, which contained GIS, RS, photogrammetry and positioning topics respectively.

WS01-Remote Sensing-01



Participants are making reports

Advisors are making comments



Workshop group photo

WS02-Remote Sensing-02



Participants are making reports



Advisors are making comments

WS03-GIS




Participants are making reports

Discussing actively




Advisors are making comments



WS04-Photogrammetry & Positioning



Participants are making reports



Discussing actively



◆ **Date** 2017-11-27

◆ **Location** LIESMARS

◆ **Schedule** Workshops & Closing Ceremony

 **Workshops**

The forum set up 4 workshops, which contained GIS, RS, photogrammetry and positioning topics respectively.

WS01-Remote Sensing-01



Participants are making reports



Advisors are making comments



WS02-Remote Sensing-02



Participants are making reports




Advisors are making comments

WS03-GIS



Participants are making reports

Advisors are making comments



Workshop group photo

WS04-Photogrammetry & Positioning



Participants are making reports



Discussing actively

Closing Ceremony

Thanks to our distinguish participants and organizing committee



Conclusion Address

❁ Prof. Huayi Wu



Prize Giving Ceremony



Group Photo



- ◆ **Date** 2017-11-28
- ◆ **Location** LIESMARS & History Museum of Wuhan University
- ◆ **Schedule** Gtoup Activity & Campus Touring

✍ **Free discussion & visited the History Museum of Wuhan University**

On November 28th , the participants joined a free discussion in the morning. In the afternoon, they visited the History Museum of Wuhan University. Then, they took a picture in front of the gate of the museum.

Visited the History Museum of Wuhan University



Participants are visiting history museum of Wuhan University

- ◆ **Date** 2017-11-29
- ◆ **Location** GeoStar
- ◆ **Schedule** Company Visits

Company Visits

On November 29th , the participants visited the GeoStar Company. They learned the. Then, they took a picture in front of the gate of the company.

Introduction of GeoStar



Visiting the Company



Visiting the Company



Group Photo